

Enhancing Roadway Efficiency with GPS Based Toll System

Kalpesh Vilas Gangurde^{*1}, Pratik Dattatray Hule^{*2}, Shivraj Gorakhnath Gawali^{*3}, Ms. Kalyani Akhade^{*4}

^{*1,2,3}Student, Computer, Sinhgad Institute Of Technology & Science, Narhe, Pune, Maharashtra, India

^{*4} Professor, Computer, Sinhgad Institute Of Technology & Science, Narhe, Pune, Maharashtra, India

ABSTRACT

The traditional systems for toll collection are plagued with various problems, including traffic buildup at toll booths, long waiting time on users, and administrative costs. This research proposes a GPS-Based Toll Collection System that would help to solve these problems by using better location-based technologies for the automatic tolling of vehicles. This system consists of a combination of a GPS receiver, a microprocessor, and a battery inside the vehicle. It can track the vehicle's course in real-time and the position where the vehicle enters or exits the toll road zone is automatically detected and the toll amount calculated per distance traveled using pre-defined rates or dynamic pricing models.

The user-friendly web interface allows vehicle owners to register their vehicles, maintain a digital wallet, and view transaction histories. The deducting toll is automatic without the need for any toll booth physical interaction, efficiently accelerating the toll collection process, thereby causing less traffic congestion, more throughput, and substantial operational cost reduction in staff and manual handling.

Keywords: GPS-based toll system, Toll collection automation, Location-based technology, Digital wallet, Microprocessor integration, Traffic congestion reduction.

I. INTRODUCTION

A toll collection system from the modern world has grown in frequency and complexity to stand as an irreplaceable tool for a range of operations. While original toll systems have often proved inadequately slow in collecting sums due to traffic congestion at toll booths, long waiting for vehicle processing, and toll collection procedures that vary depending on the diligence of the human worker, these systems, as demanded by growing motor traffic, have become far too inefficient. In the longer run, therefore, the systems increase operational costs and have a poor user experience.

While GPS technology is certainly showing some promise in moving to an automated style of the toll queue process, leveraging GPS and the Internet, the entire tolling process can also be automated and work quicker, more accurately, and without the friction now associated with most transactions. The system puts forward a GPS-Based Toll Collection System, which implements location tracking devices on vehicles and facilitates the collection of toll via a web-based user interface.

It targets abolishing conventional toll booths, using the NeverStop specification of measurement process for automatic toll deduction at various points of exit, and thus conditional or variable tolling may cushion the induced demand by precipitating bonded travel times. Toll calculation based on vehicle position is performed in real-time, and deduction from the linked digital wallet is done automatically. Directly interfacing with this system shall relieve congestion and eliminate errors, but most importantly, significant operational efficiency occurs due to the saved amount of human effort along with lower capital cost to operate it on-line. In addition, the Web application provides vehicle dialog options, transaction history discussion, and enhanced topping off of particulars; that is to say, how to make your wallet work best for you.

The paper describes the design and implementation for the GPS based toll system, addressing hardware and software concerns, problems encountered during application implementation, and leading benefits over the traditional methods of toll collection. The investigation of this research explores the security concerns, the nuances of scalability, and the big-picture outcomes created by building road network systems..

II. PROBLEM STATEMENT OR OBJECTIVES

The present-day tolling systems commonly create traffic bottlenecks and rely on a human for management. This generates higher operating costs for toll collecting. Thus, an efficient electronic toll collection mechanism without physical booths to better manage and enhance traffic circulation is in requirement..The objectives of this research are to develop a GPS-based toll collection system that automates toll payments using real-time location tracking for smoothened user experience and reduction of operational inefficiencies

III. METHODOLOGY

The methodology of the GPS-based toll collection system consists of the general design, hardware and software integration, and steps in implementation and testing. The description of the methodology used in the project is explained in detail as below , Firstly in System Configuration . The proposed system is an integration of hardware and software into an automated toll collection system. The concept of the system design includes three key components: a GPS device, a microprocessor, and a battery-all mounted in the vehicles to track location. The GPS device continuously reports the location being traveled. This data is processed by the microprocessor, which calculates the distance and identifies the toll zones. The microprocessor completes the processing using the battery as its power source.

The backend is implemented in Python , offering high performance and resource optimization. The web interface is developed using JavaScript for dynamic user interactions. MySQL is used to manage the database, storing user details, vehicle information, toll rates, and transaction history .The system uses PHP for backend server operations, handling data processing and user requests. The communication between the vehicle's hardware and the server is facilitated using HTTP protocols and real-time APIs.

The first step entailed mounting the GPS module, the microprocessor, and the battery inside a unit so small it fit easily in an automobile. Such hardware was evaluated to track location very accurately and send relevant data. The first step included the assembly of the GPS module, microprocessor, and battery into a unit suitable for automobile mounting. The hardware accurately tracks a location and its capability to forward the same relevant data.The GPS hardware was configured with a server that would receive real-time data from the hardware. In the backend, it was programmed to calculate the toll based on how far the vehicle had traveled in a toll zone. It implemented an algorithm to subtract the calculated amount of toll from the user's digital wallet. A web interface was developed with an interactive interface for the user. It includes features of user registration, wallet management, addition of vehicles, and tracking the history of transactions. It gets connected to the backend to retrieve real-time data and updates.In such a system, the complete functionality was tested for a range of scenarios: vehicles entering and exiting toll zones, network disruption, and simultaneous use by multiple vehicles. Testing ensured functionality, accuracy, and reliability in the system.

IV. Architecture

The architecture of the GPS-based toll collection system is designed to ensure scalability, reliability, and seamless communication between different components. It is structured to handle the efficient processing of real-time location data, toll calculation, and transaction management. The architecture is divided into several key layers, each of which plays a crucial role in the system's operation.The hardware layer of the system consists of the GPS unit, microprocessor, and the communication module that is installed within the vehicle. The GPS unit is constantly reading location data that it sends over to the microprocessor for processing. The microprocessor, using the vehicle's coordinates, will decide whether it is entering or exiting a toll zone and will compare the latter with the

previously set toll zone boundaries, which are stored in the system's database. The communication module, normally GSM or GPRS-based, transmits location data of the vehicle to the central server in real-time. Once the location data is transmitted, it enters the server layer. The server is where all the data processing takes place. The server compares the received coordinates with the boundaries of toll zones in the database upon receiving the data from the vehicle. If the vehicle is within a toll zone, the server computes the toll fee based on the distance traveled and the predefined rates for that particular zone. This calculation is done automatically so that users pay only for the distance covered. The server layer deals with user account and transaction history maintenance..

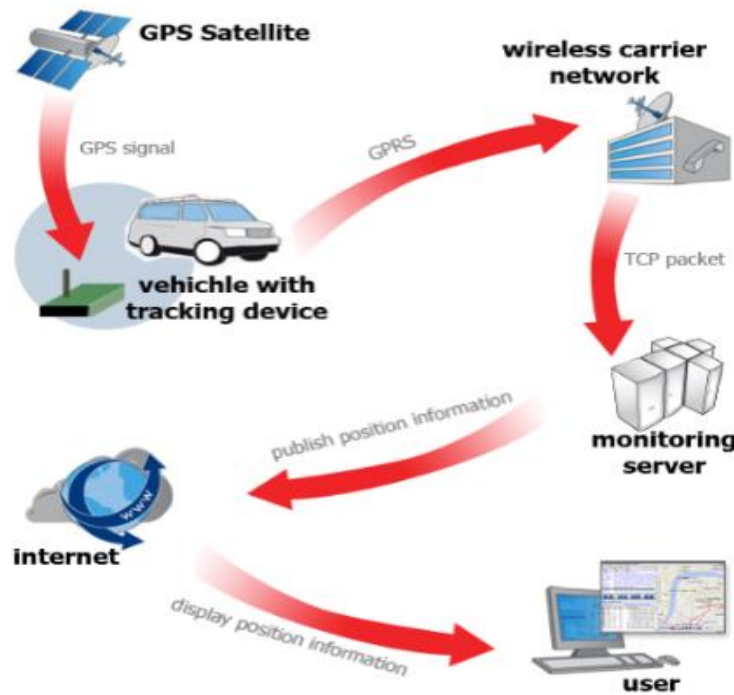


Figure 1: Architecture

V. RESULTS AND DISCUSSION

The GPS-based toll collection system was implemented and tested under various conditions to evaluate its functionality, accuracy, and overall efficiency. The results showed that the system effectively addressed the challenges associated with traditional toll collection methods, such as traffic congestion, manual intervention, and inaccuracies in toll calculation. The integration of real-time GPS tracking, automated toll calculation, and digital wallet systems provided a seamless and user-friendly tolling experience. During the testing phase, vehicles fitted with the GPS hardware unit were taken through various toll zones of different distances and rates. The system constantly identified the entry and exit points of the vehicle in the toll zones by comparing real-time GPS coordinates with predefined boundaries stored in the database. The toll was deducted accurately by the distance travelled within each zone, and this amount would automatically be charged from the wallet provided without any manual payment. This reduced the time usually spent at a toll booth to tremendous proportions and reduced it to the minimum required for processing

The Fig. 2 Shows A simple and secure login interface where users can enter their email and password to access the toll system services. The design ensures quick access while maintaining user authentication and data privacy.

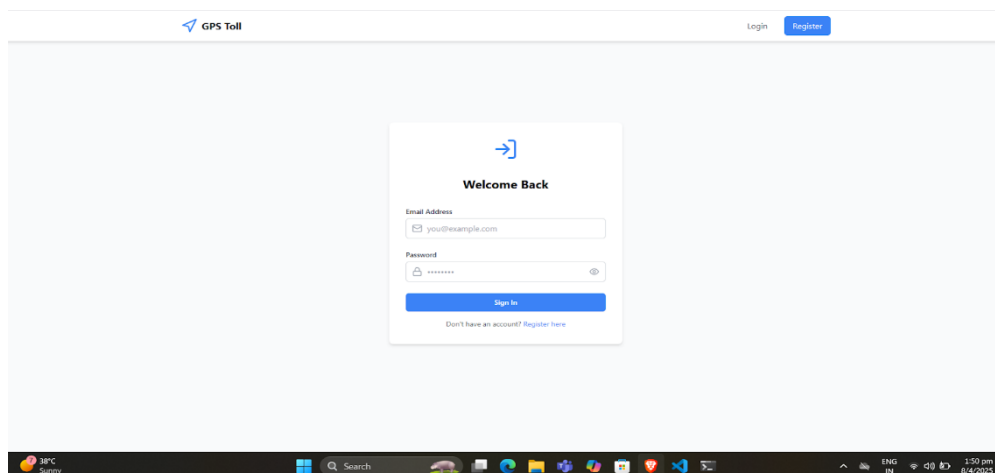


Figure 2: Login Page

A user registration form requiring email, password, and confirm password fields to securely create a new account. It validates inputs to ensure secure and error-free account creation for toll service usage.

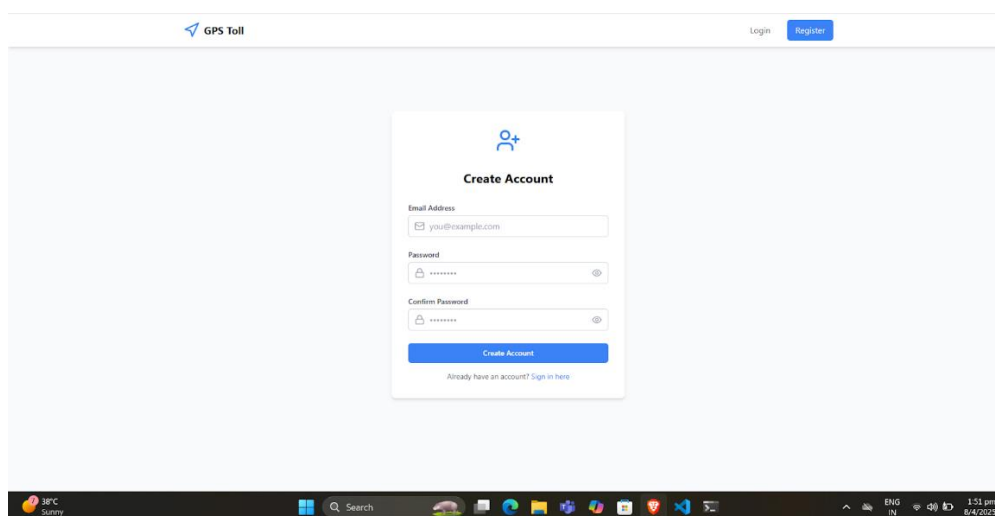


Figure 3: Registration Page

Displays the user's profile along with a list of their registered vehicles for easy toll tracking and management. Users can view and manage their vehicle details linked to their account for smooth toll operations.

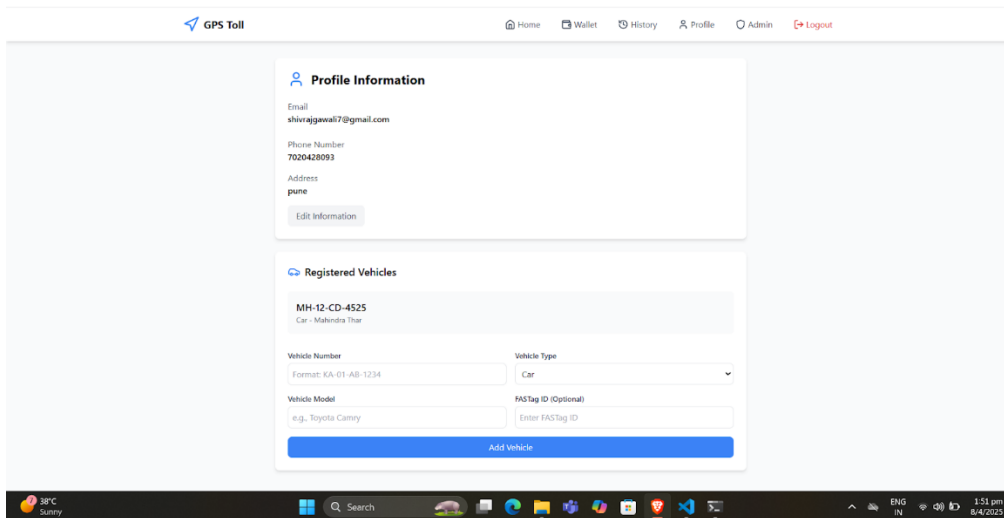


Figure 4: Profile Page

Central dashboard providing toll-related information such as recent tolls, upcoming charges, and GPS-based location details. It offers a user-friendly layout to access toll data, track expenses, and stay updated in real-time.

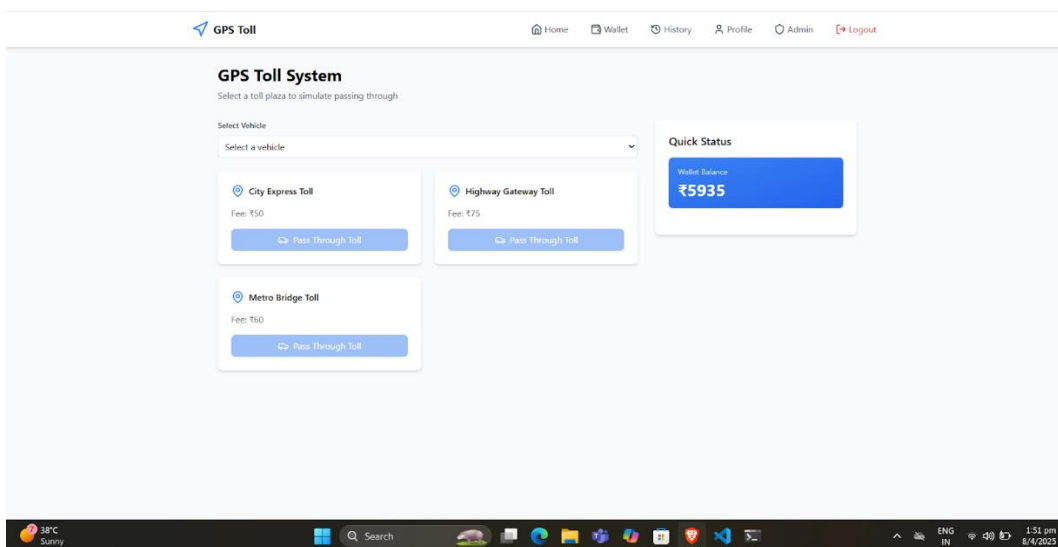


Figure 5: Home Page

VI. CONCLUSION

The modern, efficient, and scalable system concerning the challenges posed by conventional tolling methods is the GPS-based toll collection. Through the real-time tracking of a vehicle using GPS, automated calculation of tolls, and effective communication between a vehicle and its backend server, the system helps automate the toll collection process by avoiding the use of physical toll booths or manual intervention. This enables the reduction of traffic congestion and increases speed and accuracy in transactions. The system was implemented and tested under different conditions, showing its effectiveness in accurately calculating toll charges, managing user accounts, and ensuring real-time communication between vehicles and the server. The web-based interface gave users a convenient platform to manage their vehicles, monitor wallet balances, and track toll transactions, thus resulting in a high level of satisfaction.

However, there are areas that can be further optimized in the system. Especially, in areas with poor visibility of satellites, like tunnels or highly populated urban areas, the GPS accuracy may suffer. More technologies might be

added in the future to include RFID and geofencing so that the system can be further strengthened to thrive in these types of environments. Another thing to expand the communication infrastructure by considering alternative technologies, such as satellite-based communication or LPWAN, could mitigate the issue of connectivity in remote areas. Overall, the GPS-based toll collection system represents a significant step forward in toll management. Its benefits include reduced operational costs, increased efficiency, and an enhanced user experience. Further development of this system with the integration of complementary technologies has the potential to be implemented on a large scale to improve highway, city roads, and other transportation networks. This innovative approach toward toll collection would be a benchmark for modern transportation infrastructure, paving the way for smart cities of the future.

ACKNOWLEDGEMENTS

We express our gratitude to my guide Ms.K.O.Akhade for her competent guidance and timely inspiration. It is our good fortune to complete our Project under her able competent guidance. This valuable guidance, suggestions, helpful constructive criticism, keeps interest in the problem during the course of presenting this Enhancing Roadway Efficiency With GPS-Based Toll System. We would like to thank our Project Coordinator Ms.R.T.Waghmode and all the Teaching, Non-Teaching staff of our department. We are very much thankful to Dr.Geeta .Navale, Head, Department of Computer Engineering and also Dr.S.D. Markande, Principal, Dr.V.M.Rohokale, Vice principal, Sinhgad Institute of Technology and Science, Narhe for their unflinching help, support and cooperation during this project work. We would also like to thank the Sinhgad Technical Educational Society for providing access to the institutional facilities for our project work.

VII. REFERENCES

- [1] Priyanka Dudhe, Shreya Tembhurne, Abhishek Chaudhary Department of Computer Science and Engineering Department of Computer Science and Engineering India. “GPS – Enhanced Automated Toll Management System,” 2024.
- [2] R. Subha, Jude Pinto, Navya Venugopal, Swasthik Singh † Computer Science Department — Federal University of Minas Gerais. “Smart Toll Collection: A GPS Based Automated System,” 2023.
- [3] Sonali Patil, Shivam Desle, Khushal Chudhari, Digvijay Adusala Department of Information Technology, Ramrao Adik Institute Of Technology, Navi Mumbai, 400706, India. “Smart Toll Booth System Using Smart Contract),” 2023. Gyusoo Kim and Seulgi Lee, “2014 Payment Research”, Bank of Korea, Vol. 2015, No. 1, Jan. 2015.
- [4] Mohd Azlan Abu, Nurul Hazirah Indra1, Abdul Halim Abd Rahman, NorAmalia Sapiee “GPS Based Vehicle tracking System,” 2023.
- [5] Richard Lincoln Paulraj; Santhosh Krishna B V; G. Vishnu Vardhan; K. Sai Pradeep; K. Hemanth; G. Bhavadeep Reddy Published in: 2022 International Conference on Advanced Computing Technologies and Applications (ICACTA) “A Detailed Approach on Vehicle Accident Recognition and Remote Alarm Device.”
- [6] Yu Yang; Xiaoyang Xie; Zhihan Fang; Fan Zhang; Yang Wang; Desheng Zhang ~, Published in: IEEE Transactions on Mobile Computing (Volume: 21, Issue: 7, 01 July 2022) “ VeMo: Enable Transparent Vehicular Mobility Modeling at Individual Levels With Full Penetration.”
- [7] R. Shankar and A. V. Singh, 2019 4th International Conference on Reliability, Infocom Technologies and Optimization (ICRITO) (Trends and Future Directions), Noida, India, 2019.
- [8] Allen Francis Antony, Anju P, Gautham Raj P, Keerthana M. S, Divya M. Menon, “Design of an Integrated Speed Tracking and Toll Management System for Express Highways,” 2020.